





GPS Map Camera



Sikar, Rajasthan, India 


J454+2rv, Palwas Rd, Sikar, Rajasthan 332042,
India


Lat 27.607321° Long 75.106312°

Monday, 06/04/2026 04:21 PM GMT +05:30



GPS Map Camera



Sikar, Rajasthan, India 


J455+8f4, Sikar, Rajasthan 332021, India


Lat 27.608318° Long 75.108475°

Monday, 06/04/2026 04:20 PM GMT +05:30




GPS Map Camera



Sikar, Rajasthan, India 
J454+2rv, Palwas Rd, Sikar, Rajasthan 332042,
India
Lat 27.607306° Long 75.106243°
Monday, 06/04/2026 04:21 PM GMT +05:30



GPS Map Camera



Sikar, Rajasthan, India 

J454+2rv, Palwas Rd, Sikar, Rajasthan 332042, India

Lat 27.607344° Long 75.106261°

Monday, 06/04/2026 04:23 PM GMT +05:30